




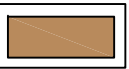

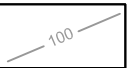
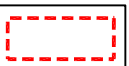


NOTES:

1. ALL DIMENSIONS IN MILLIMETRES AND ALL LEVELS IN METRES ABOVE ORDNANCE DATUM.
2. DO NOT SCALE FROM THIS DRAWING.
3. ANY ANOMALIES IDENTIFIED WITH THE DETAILS SHOWN ON THIS DRAWING ARE TO BE BROUGHT TO THE ATTENTION OF FCC ENVIRONMENT (UK) LIMITED PRIOR TO CONSTRUCTION WORKS COMMENCING.

LEGEND:

-  Ownership Boundary
-  Operational Area
-  Proposed Area
-  Temporary Capped Area
-  Permanently Capped Area
-  Construction Area
-  To be Capped Nov/Dec 2020
-  Latest Available Ground Contours
-  As-built Cell Footprint

Revision:	Date:	Description:	By:	Chk:
-	-	-	-	-
-	-	-	-	-
-	-	-	-	-

Reference files:
 Information taken from plans:
 Site Survey: 604W3182 - 2020 Q2 FULL TOPO AS AT 091020
 Cell Footprints: 604B3130A

Reproduced from Ordnance Survey Digital maps with the permission of the Controller of Her Majesty's Stationery Office. © Crown copyright, FCC Environment (UK) Limited, 6 Sidings Court, White Rose Way, DONCASTER DN4 5NU, Licence No 0100031673



Site: **BUCKDEN LANDFILL SITE**

Drawing Title: **Annual Site Plan 2021**

Drawn By: BS	Checked By: RH	Date: 05.01.21	Scale: 1:4000	Paper Size: A3
Status: FINAL	Revision: -	Drawing No: 604A382	Plan Number: PLAN 2	

Last Saved By: Ben Stocks Date: 17-Mar-2021 Plot: BUCKDEN.stds Date: 5-Jan-21