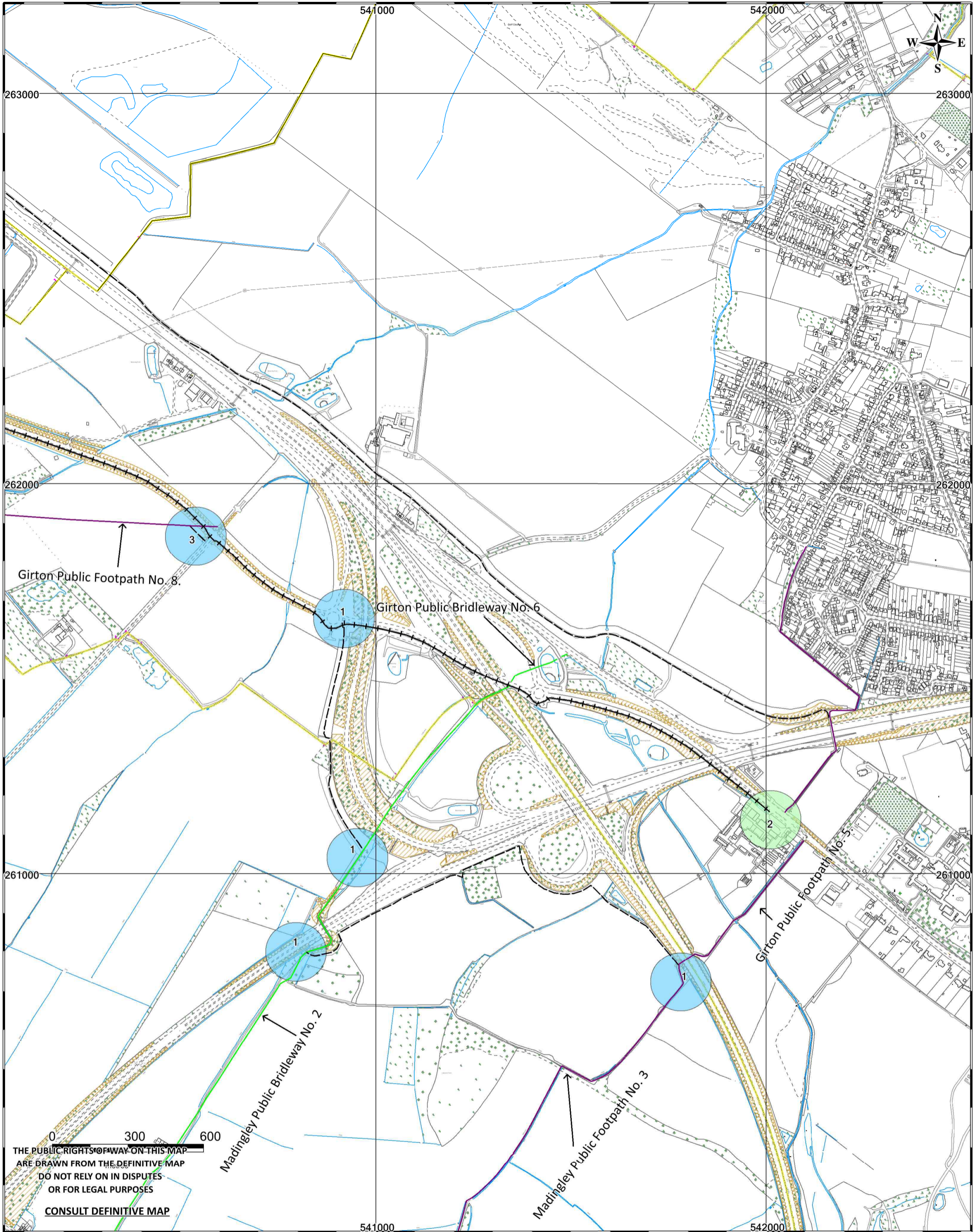










National Highways A14 Public Rights of Way Scheme Plan No. 1.



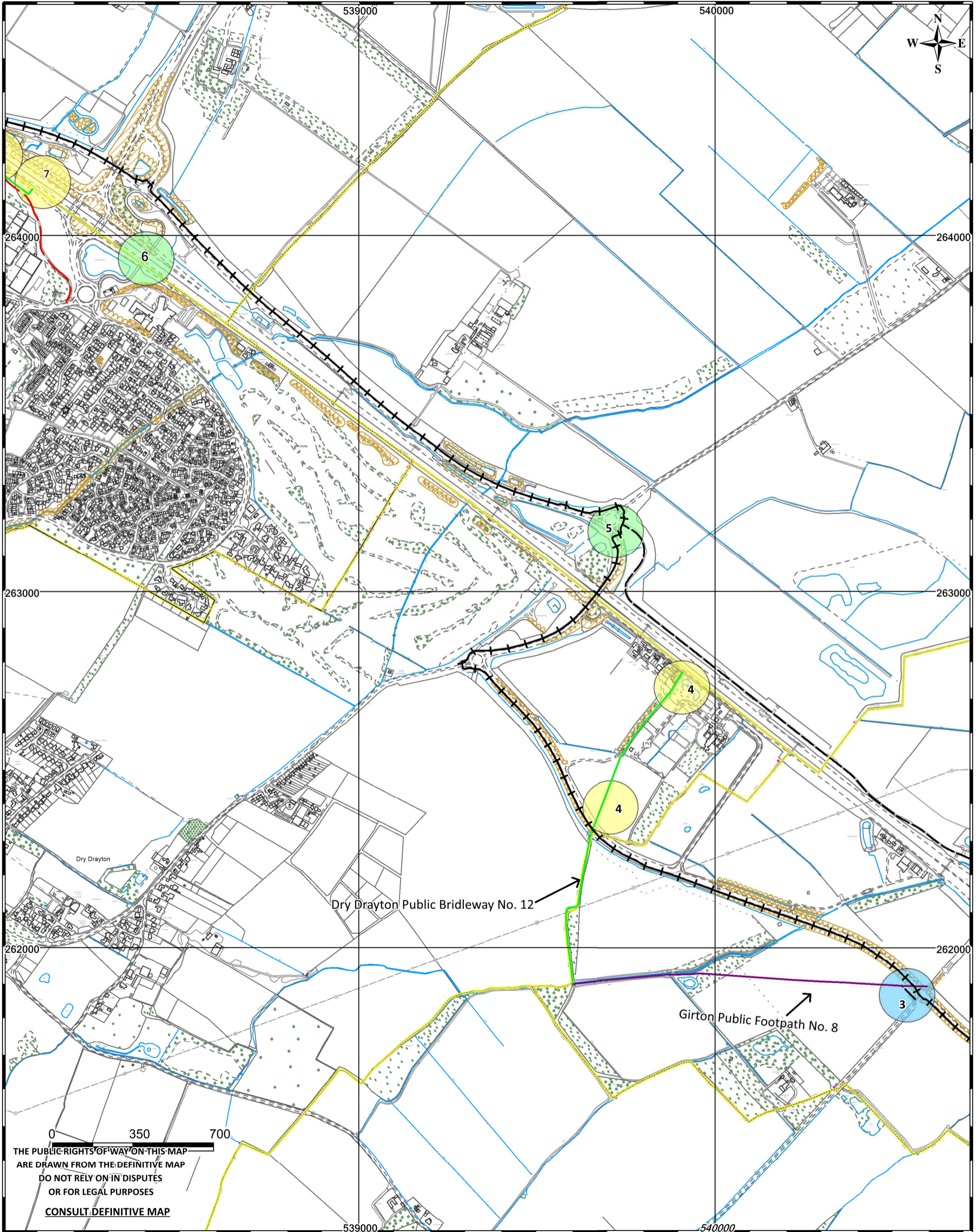
0 300 600
 THE PUBLIC RIGHTS OF WAY ON THIS MAP
 ARE DRAWN FROM THE DEFINITIVE MAP
 DO NOT RELY ON IN DISPUTES
 OR FOR LEGAL PURPOSES
 CONSULT DEFINITIVE MAP

Scale: 1:9000 @ A3

© Crown copyright and database rights 2024 OS AC0000822131

Key - Drawn from the Definitive Map		End Points of Diversion
Public Footpath (purple)		
Public Bridleway (green)		End Points of Creation 
Affected Public Path Order Route		End Points of Extinguishment 
Local Access Road Non-Motorised User Route		Parish boundary (yellow) 








National Highways A14 Public Rights of Way Scheme Plan No. 2.



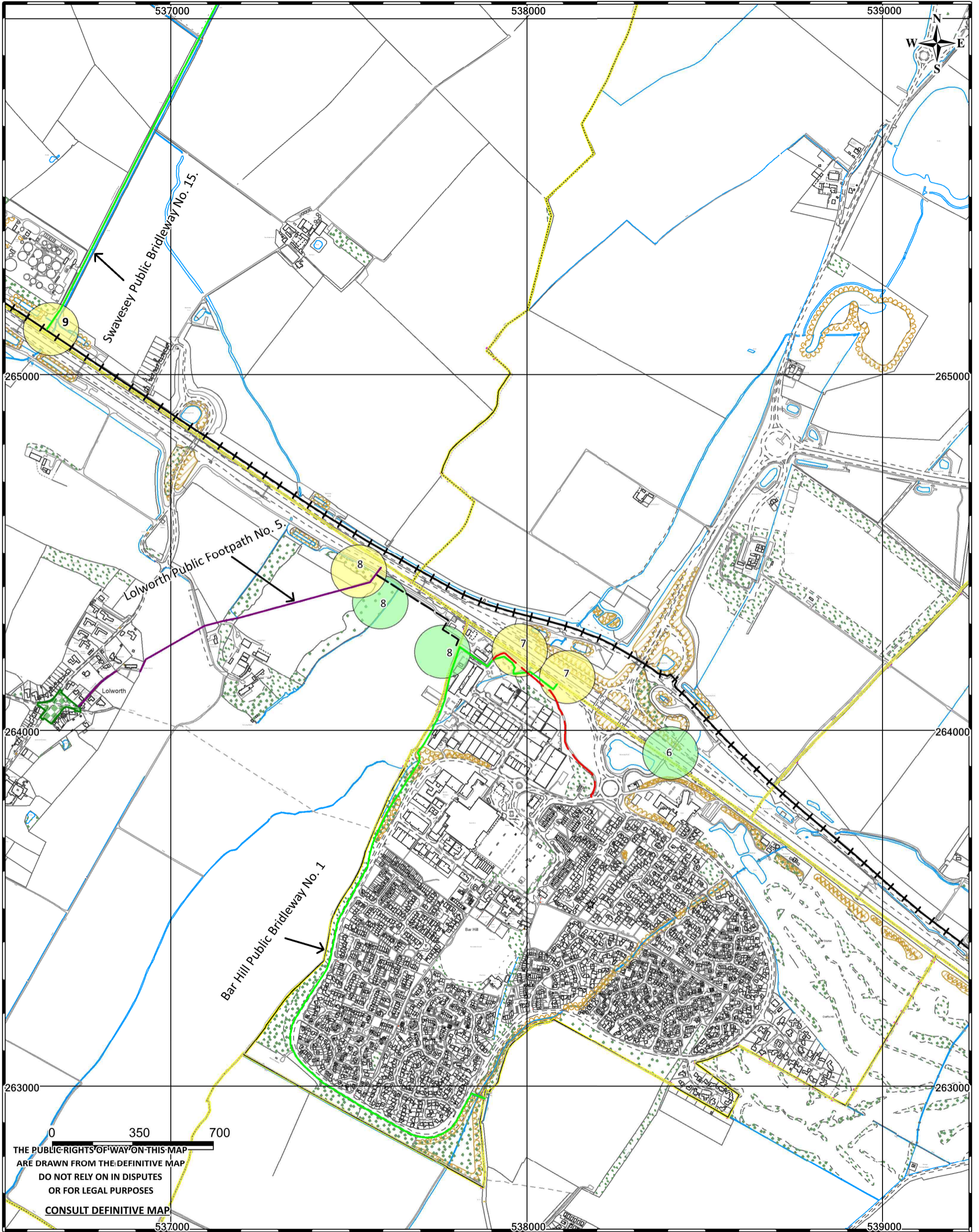
Scale: 1:9000 @ A3

THE PUBLIC RIGHTS OF WAY ON THIS MAP
ARE DRAWN FROM THE DEFINITIVE MAP
DO NOT RELY ON IT IN DISPUTES
OR FOR LEGAL PURPOSES
CONSULT DEFINITIVE MAP

© Crown copyright and database rights 2024 OS AC0000822131

Key - Drawn from the Definitive Map			
Public Footpath (purple)		End Points of Diversion	
Public Bridleway (green)		End Points of Creation	
Affected Public Path Order Route		End Points of Extinguishment	
Local Access Road Non-Motorised User Route		Parish boundary (yellow)	

National Highways A14 Public Rights of Way Scheme Plan No. 3.



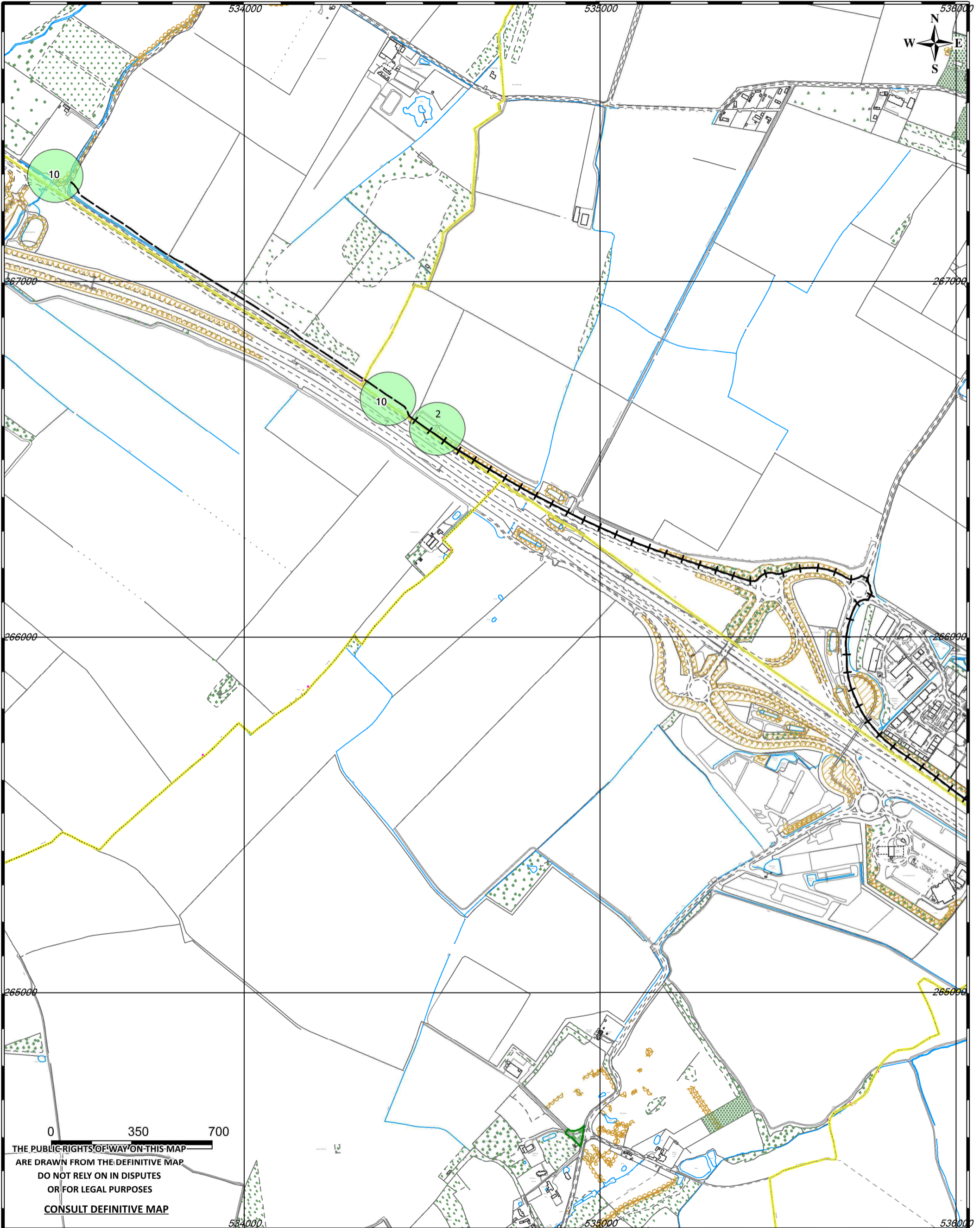
Scale: 1:9000 @ A3

THE PUBLIC RIGHTS OF WAY ON THIS MAP
ARE DRAWN FROM THE DEFINITIVE MAP
DO NOT RELY ON IN DISPUTES
OR FOR LEGAL PURPOSES
CONSULT DEFINITIVE MAP

© Crown copyright and database rights 2024 OS AC0000822131

Key - Drawn from the Definitive Map	
Public Footpath (purple)	End Points of Diversion (blue circle)
Public Bridleway (green)	End Points of Creation (green circle)
Affected Public Path Order Route (black dashed line)	End Points of Extinguishment (black dashed line with cross-ticks)
Local Access Non-motorised User Route (black dashed line)	Parish boundary (yellow line)
Permissive route (red)	

National Highways A14 Public Rights of Way Scheme Plan No.4.



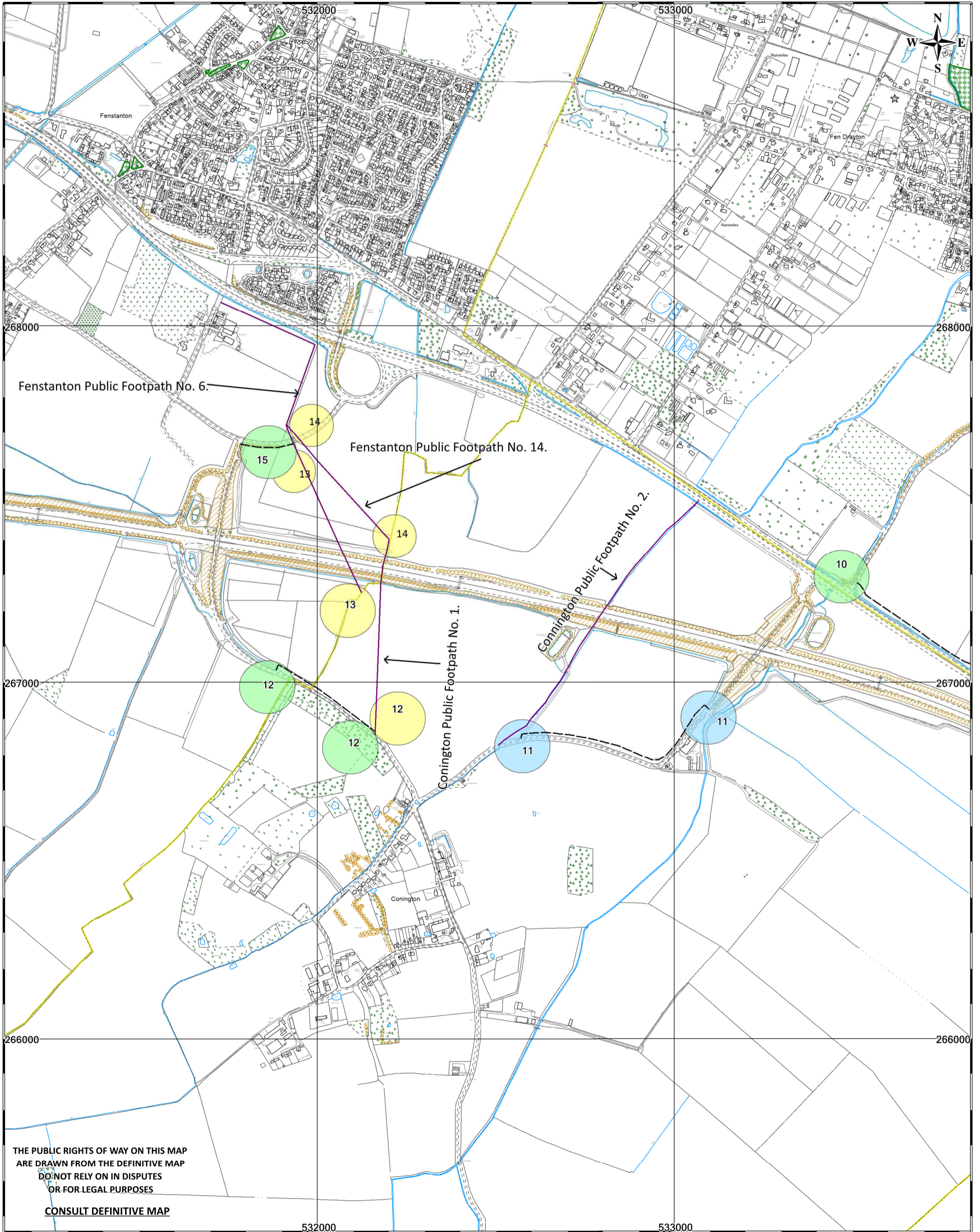
0 350 700
 THE PUBLIC RIGHTS OF WAY ON THIS MAP
 ARE DRAWN FROM THE DEFINITIVE MAP
 DO NOT RELY ON IN DISPUTES
 OR FOR LEGAL PURPOSES
 CONSULT DEFINITIVE MAP

Scale: 1:9000 : A3

© Crown copyright and database rights 2024 OS AC0000822131

Key - Drawn from the Definitive Map	
Local Access Non-motorised User Route	—+—+—
Parish boundary (yellow)	—
End Points of Diversion	●
End Points of Creation	●
End Points of Extinguishment	●

National Highways A14 Public Rights of Way Scheme Plan No. 5.



THE PUBLIC RIGHTS OF WAY ON THIS MAP
ARE DRAWN FROM THE DEFINITIVE MAP
DO NOT RELY ON IN DISPUTES
OR FOR LEGAL PURPOSES

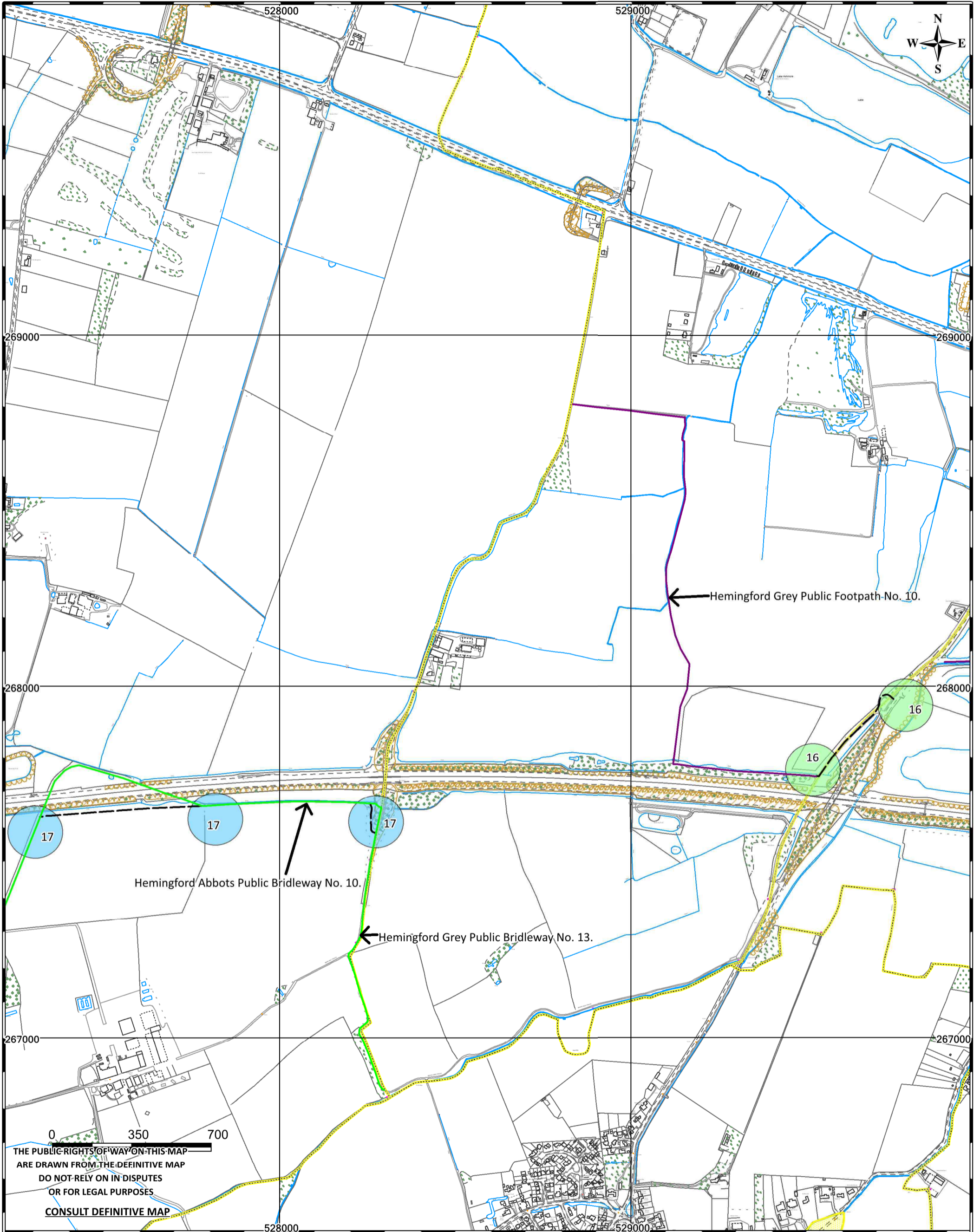
CONSULT DEFINITIVE MAP

Scale: 1:9000 @ A3

© Crown copyright and database rights 2024 OS AC0000822131

Key - Drawn from the Definitive Map			
Public Footpath (purple)		End Points of Diversion	
Public Bridleway (green)		End Points of Creation	
Affected Public Path Order Route		End Points of Extinguishment	
Local Access Non-motorised User Route		Parish boundary (yellow)	








National Highways A14 Public Rights of Way Scheme Plan No.6



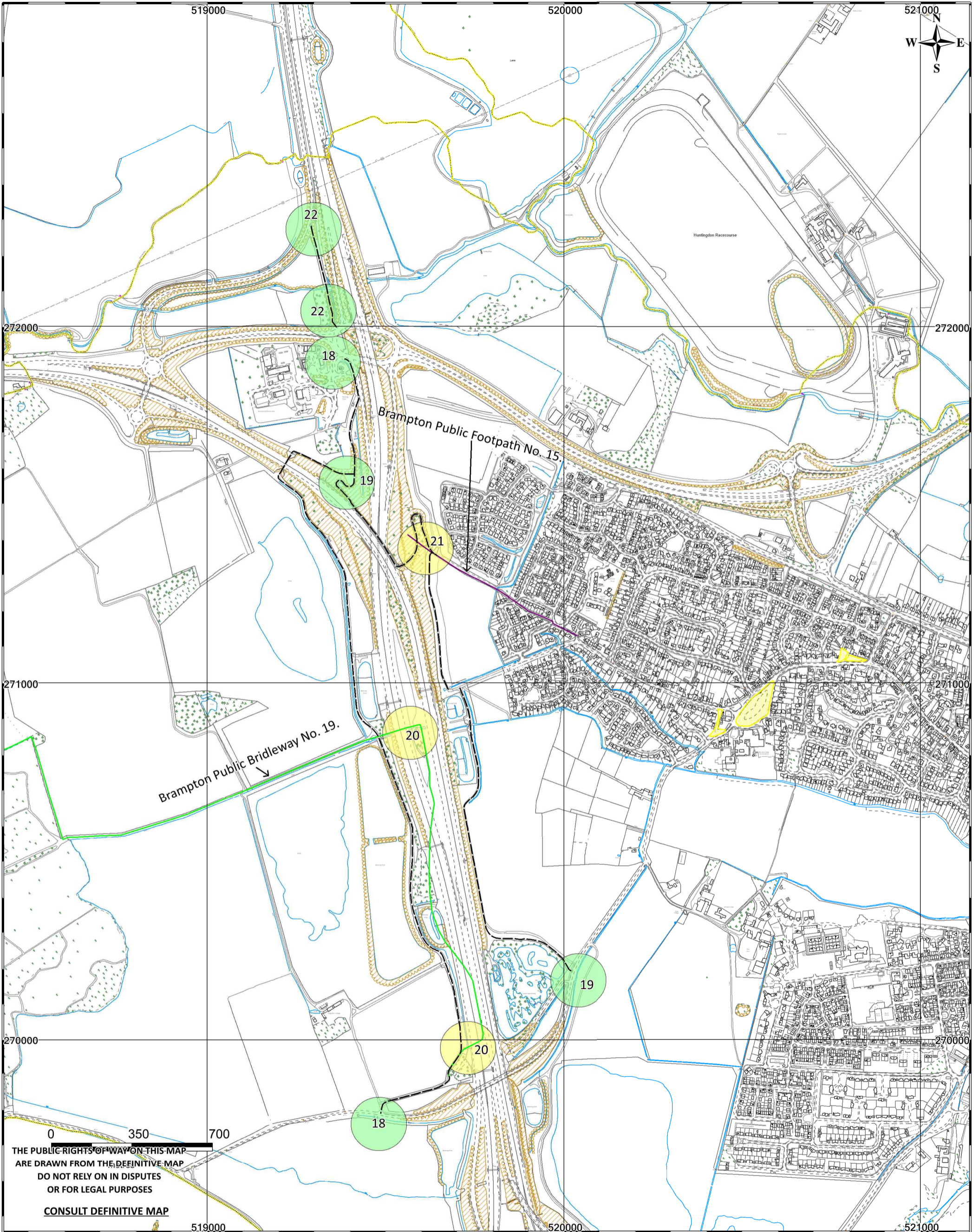
Scale: 1:10000 @A3

THE PUBLIC RIGHTS OF WAY ON THIS MAP
ARE DRAWN FROM THE DEFINITIVE MAP
DO NOT RELY ON IN DISPUTES
OR FOR LEGAL PURPOSES
CONSULT DEFINITIVE MAP

© Crown copyright and database rights 2024 OS AC0000822131

Key - Drawn from the Definitive Map			
Public Footpath (purple)		End Points of Diversion	
Public Bridleway (green)		End Points of Creation	
Affected Public Path Order Route		End Points of Extinguishment	
		Parish boundary (yellow)	

National Highways A14 Public Rights of Way Scheme Plan No. 7.










THE PUBLIC RIGHTS OF WAY ON THIS MAP
ARE DRAWN FROM THE DEFINITIVE MAP
DO NOT RELY ON IN DISPUTES
OR FOR LEGAL PURPOSES
CONSULT DEFINITIVE MAP

Scale: 1:9000

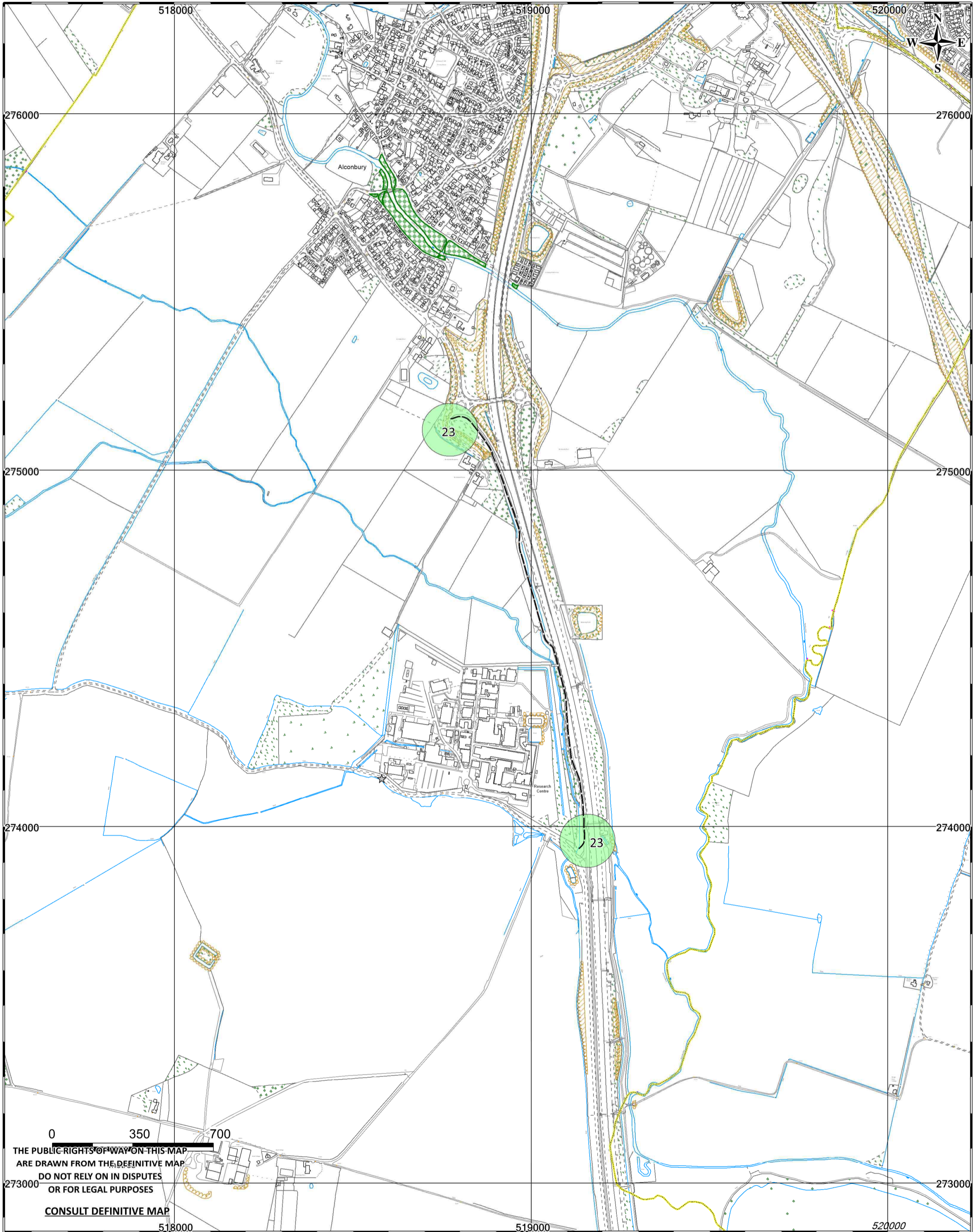
Date: 24/06/2024

By: fn316



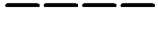



© Crown copyright and database rights 2024 OS AC0000822131

Key - Drawn from the Definitive Map		End Points of Diversion	
Public Footpath (purple)		End Points of Creation	
Public Bridleway (green)		End Points of Extinguishment	
Affected Public Path Order Route		Parish boundary (yellow)	

National Highways A14 Public Rights of Way Scheme Plan No. 8



Scale: 1:9000 @ A3

Key - Drawn from the Definitive Map	
Public Footpath (purple)	
Public Bridleway (green)	
Affected Public Path Order Route	
End Points of Diversion	
End Points of Creation	
End Points of Extinguishment	
Parish boundary (yellow)	